
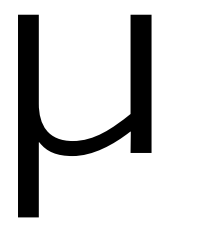



**York Township Sanitary Sewer System**  
January 2009

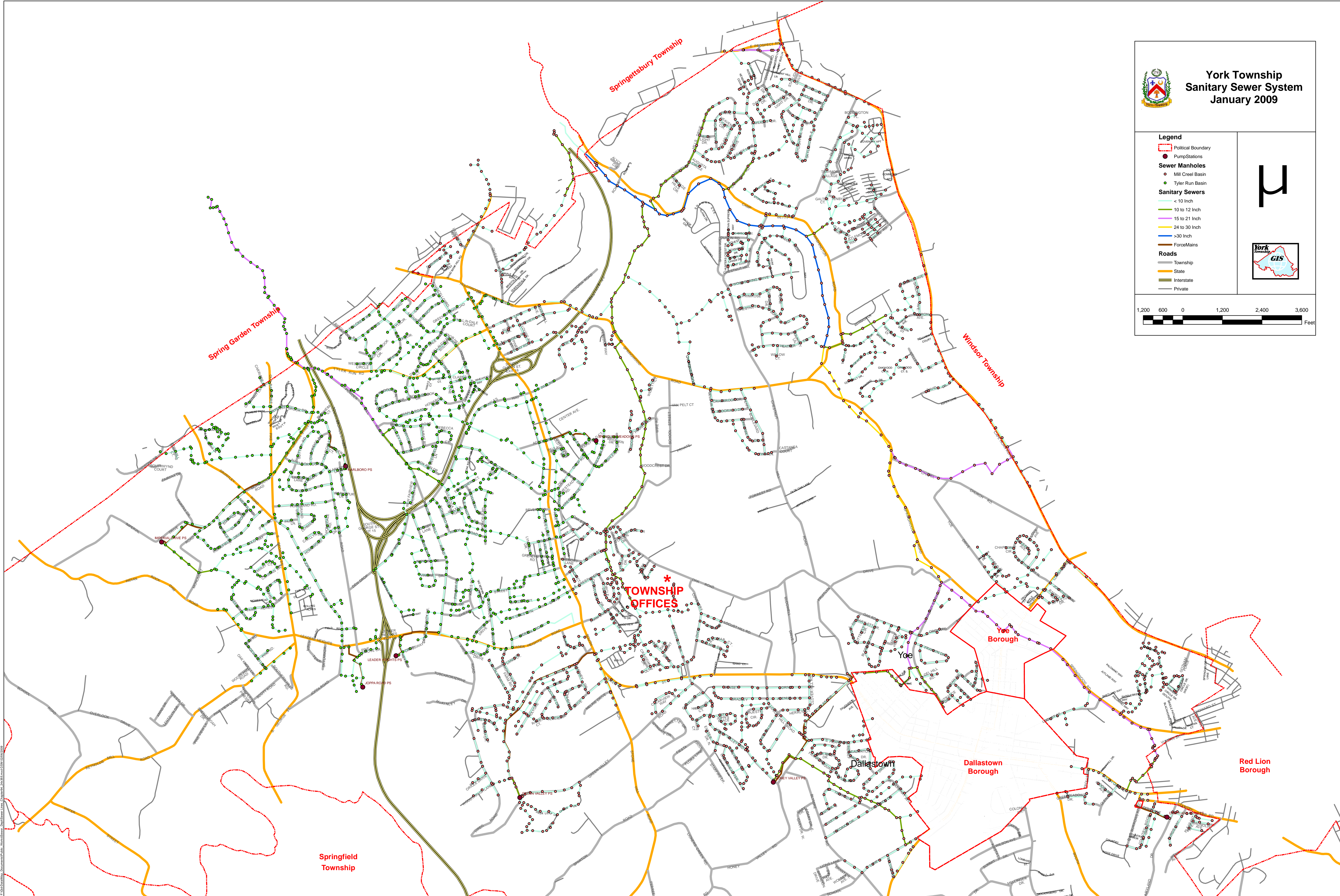


**Legend**

- Political Boundary
- Pump Stations
- Sewer Manholes
  - Mill Creel Basin
  - Tyler Run Basin
- Sanitary Sewers
  - < 10 Inch
  - 10 to 12 Inch
  - 15 to 21 Inch
  - 24 to 30 Inch
  - >30 Inch
  - Force Mains
- Roads
  - Township
  - State
  - Interstate
  - Private

1,200 600 0 1,200 2,400 3,600  
Feet



© 2009, City of York, Pennsylvania. All rights reserved. York Township GIS